Lake Allegan Water Quality Depth Profiles (May 23, 2002)

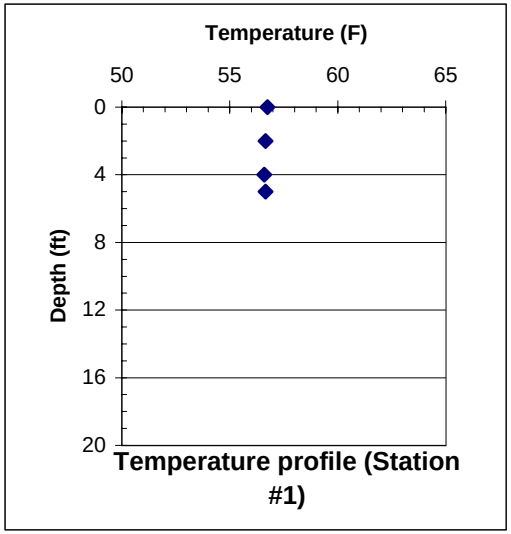

Temperature profile (Station #1)

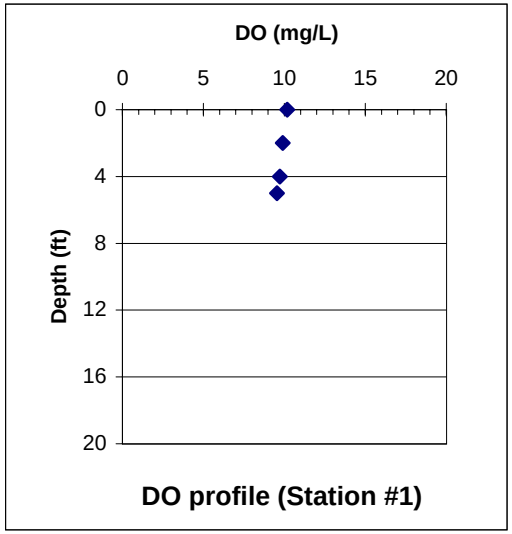

DO profile (Station #1)

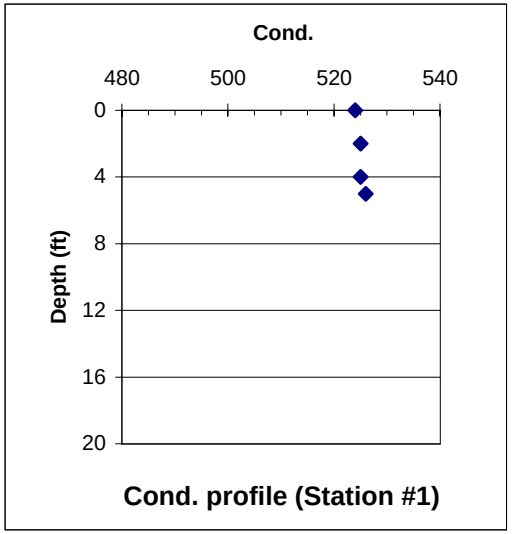

Cond. profile (Station #1)

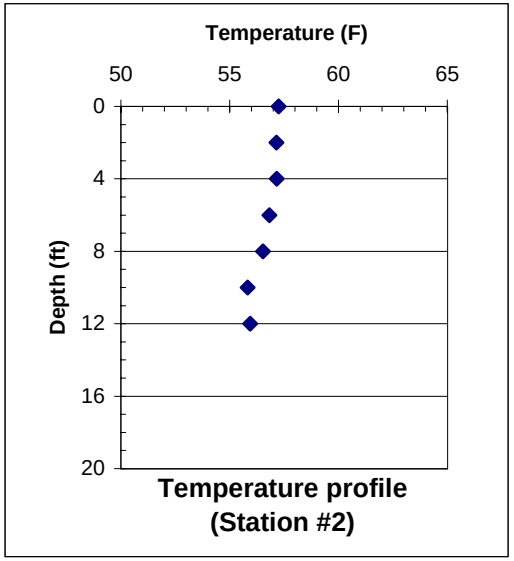

Temperature profile (Station #2)

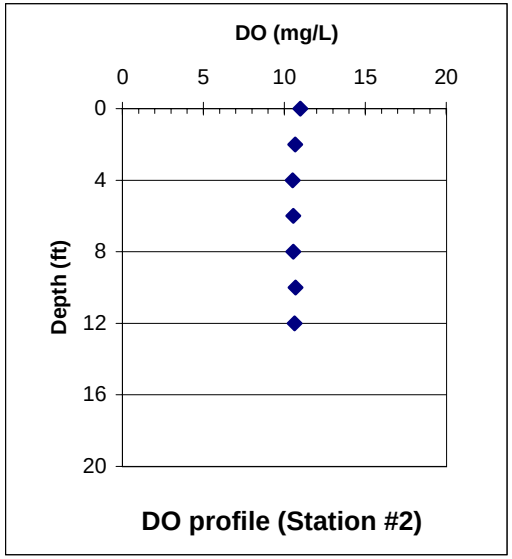

DO profile (Station #2)

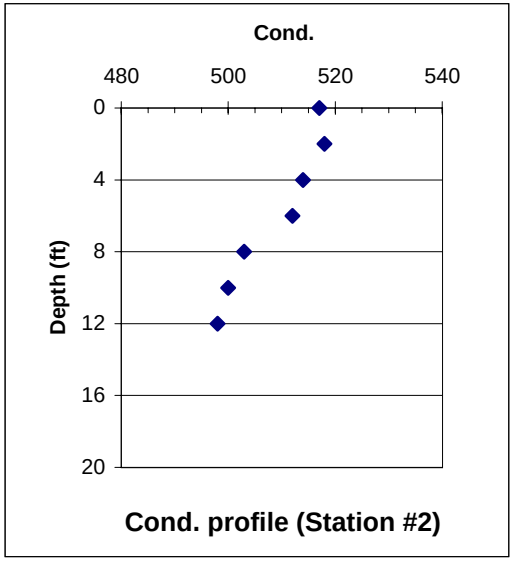

Cond. profile (Station #2)

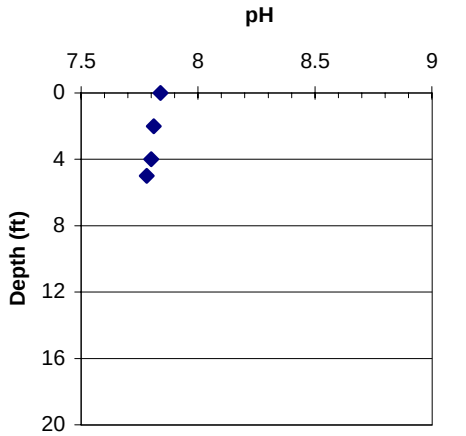

pH profile (Station #1)

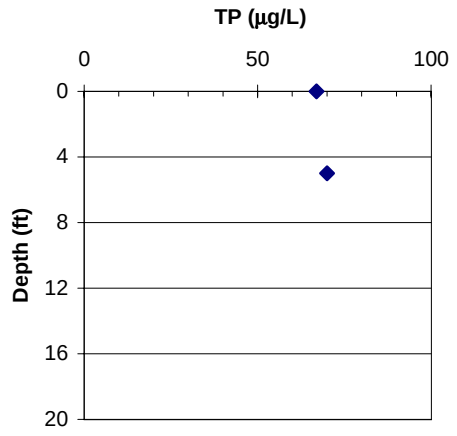

TP profile (Station #1)

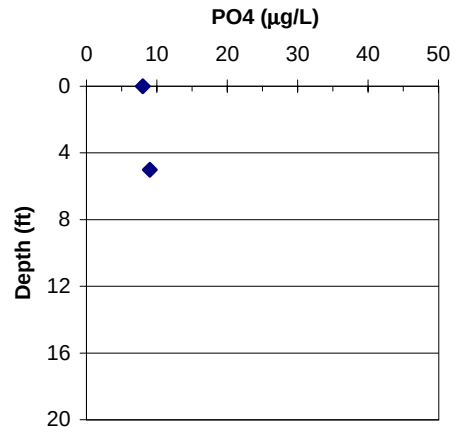

PO4 profile (Station #1)

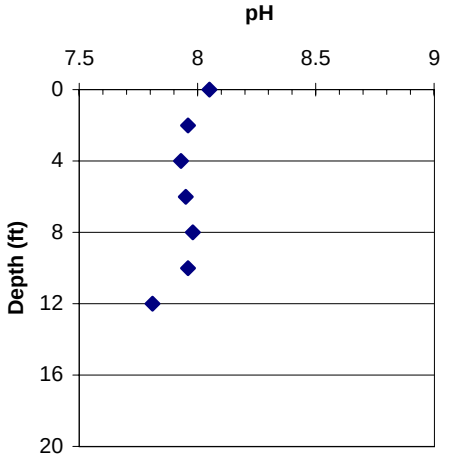

pH profile (Station #2)

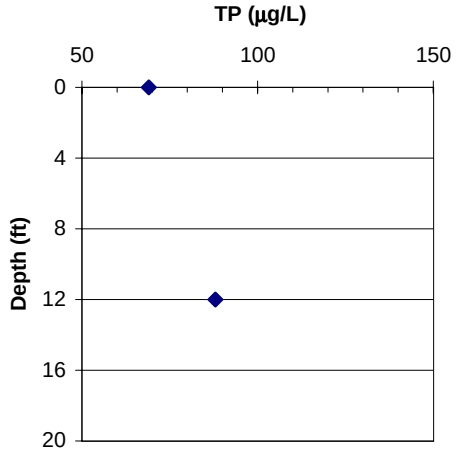

TP profile (Station #2)

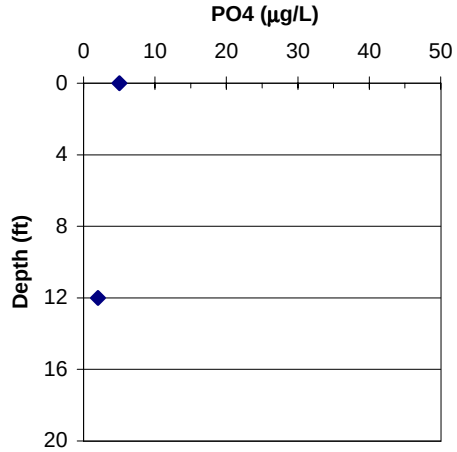

PO4 profile (Station #2)

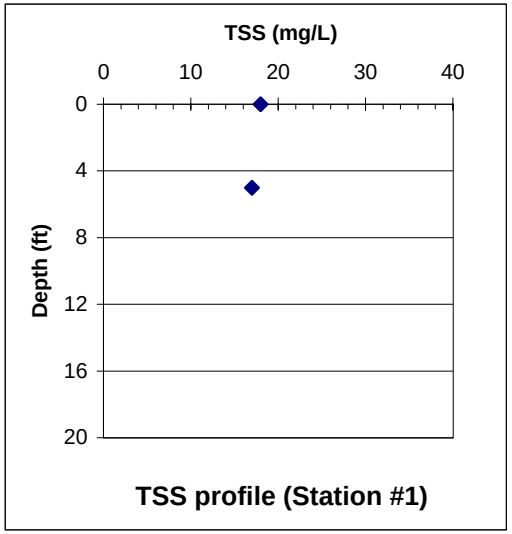

TSS profile (Station #1)

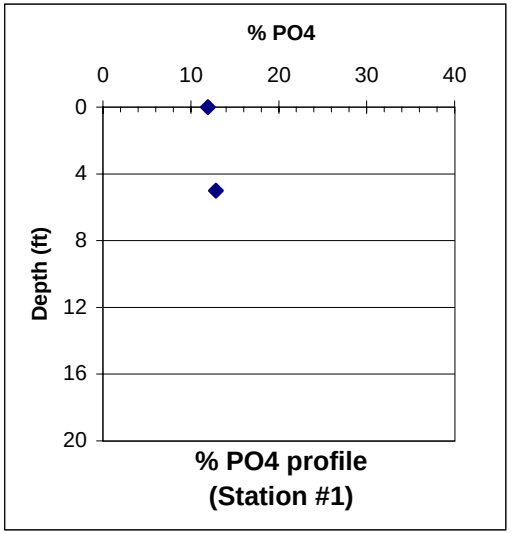

% PO4 profile
(Station #1)

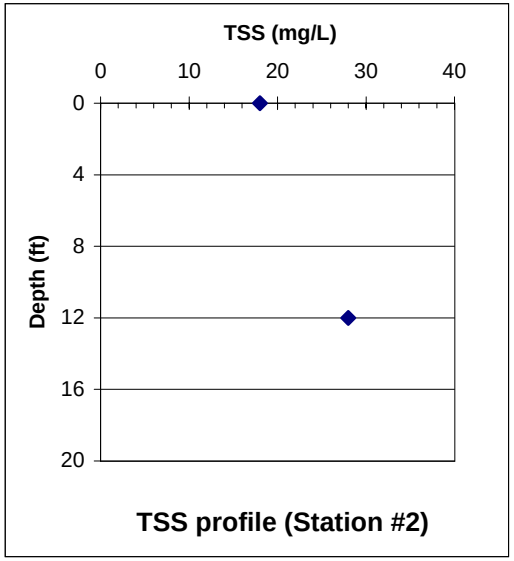

TSS profile (Station #2)

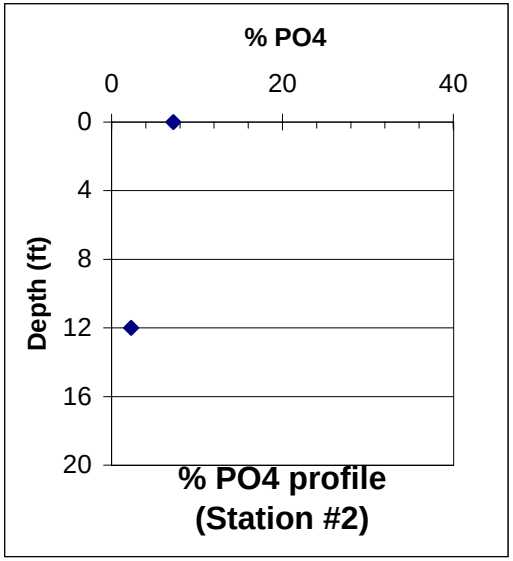

% PO4 profile
(Station #2)

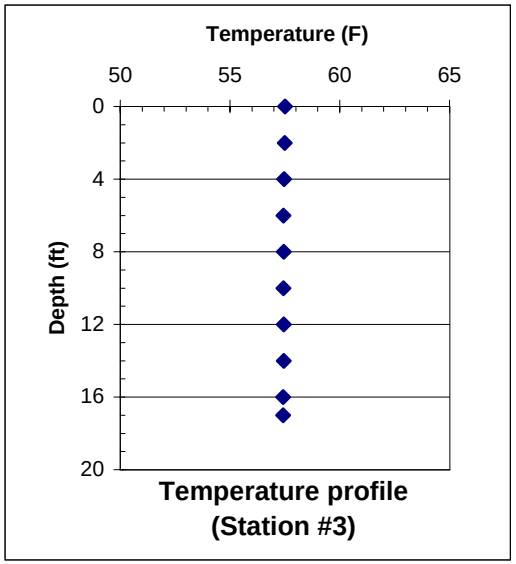

Temperature profile (Station #3)

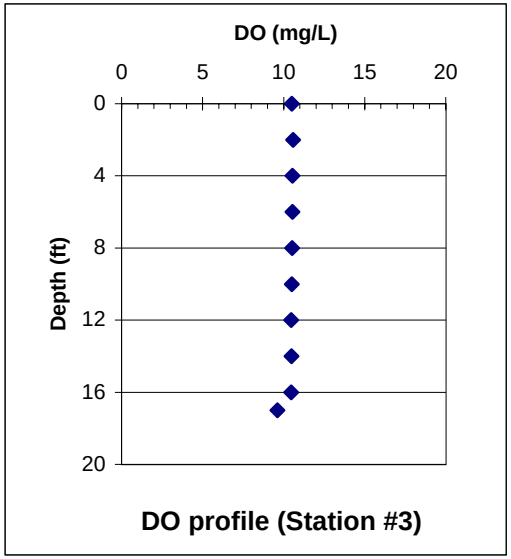

DO profile (Station #3)

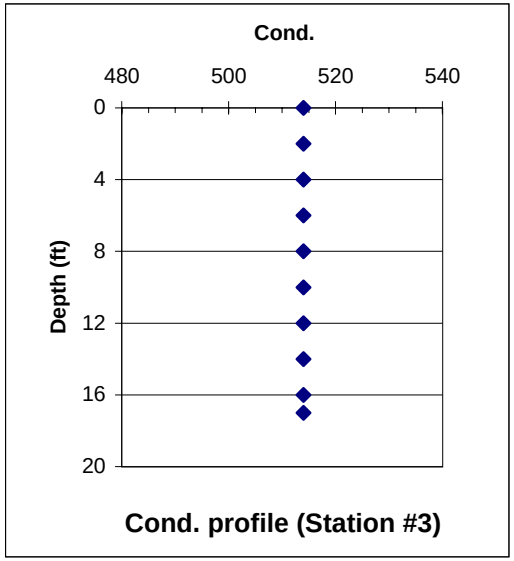

Cond. profile (Station #3)

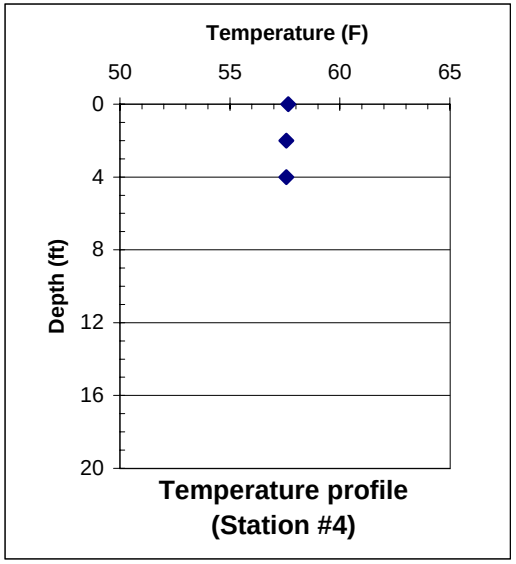

Temperature profile (Station #4)

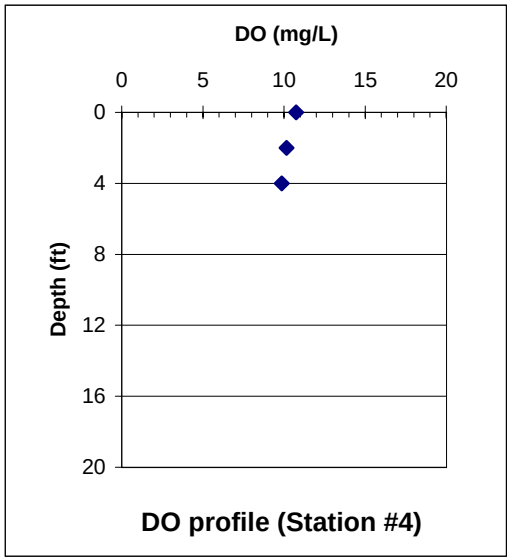

DO profile (Station #4)

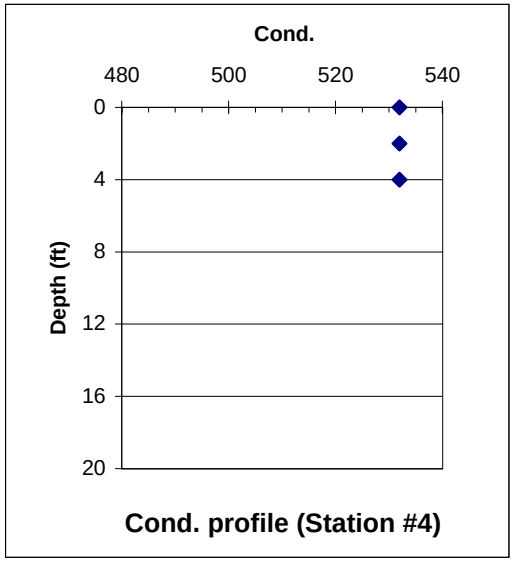

Cond. profile (Station #4)

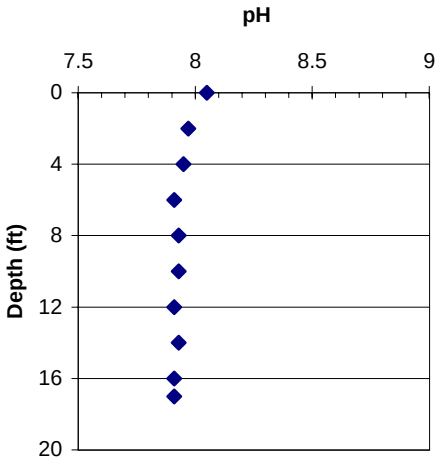

pH profile (Station #3)

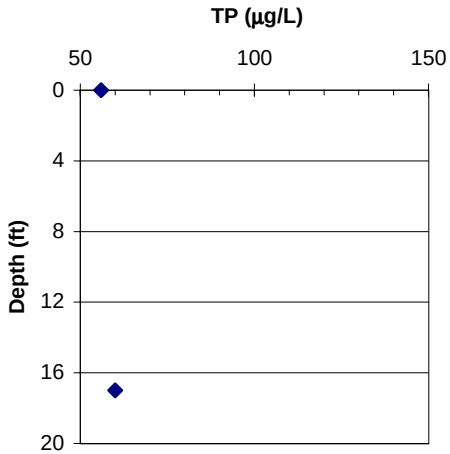

TP profile (Station #3)

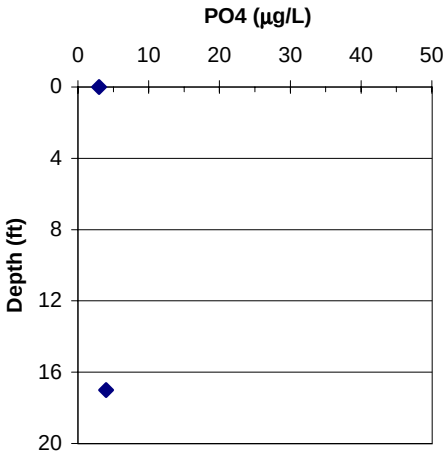

PO4 profile (Station #3)

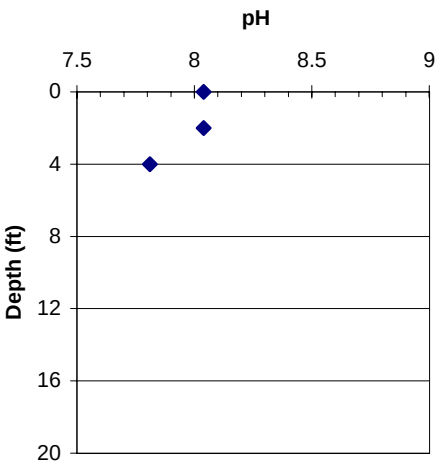

pH profile (Station #4)

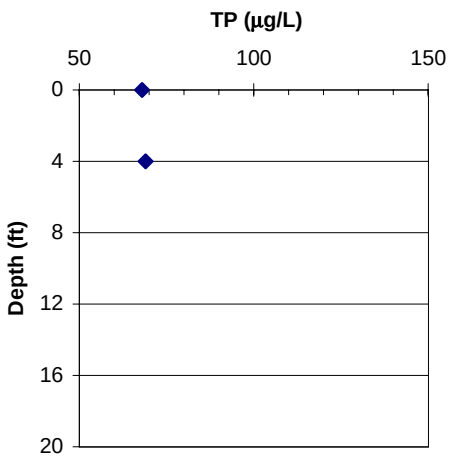

TP profile (Station #4)

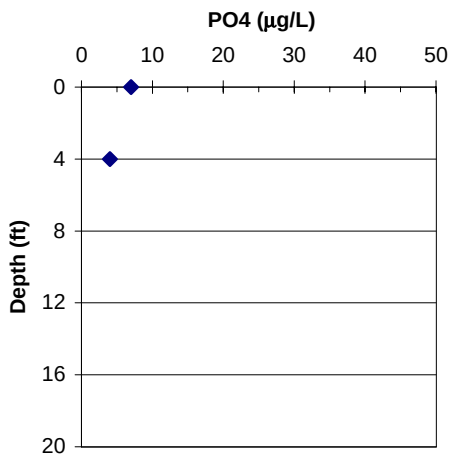

PO4 profile (Station #4)

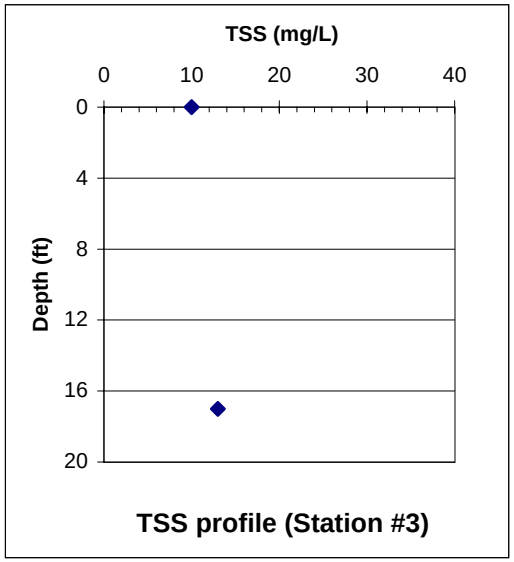
TSS (mg/L)
0
10
20
30
40
Depth (ft)
0
4
8
12
16
20
TSS profile (Station #3)

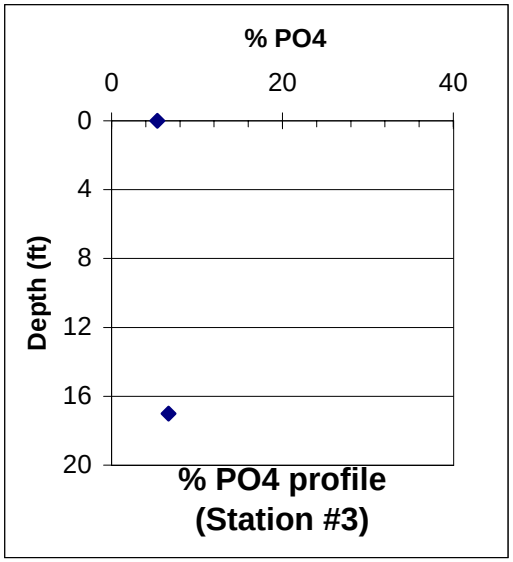
% PO4
0
20
40
Depth (ft)
0
4
8
12
16
20
% PO4 profile
(Station #3)

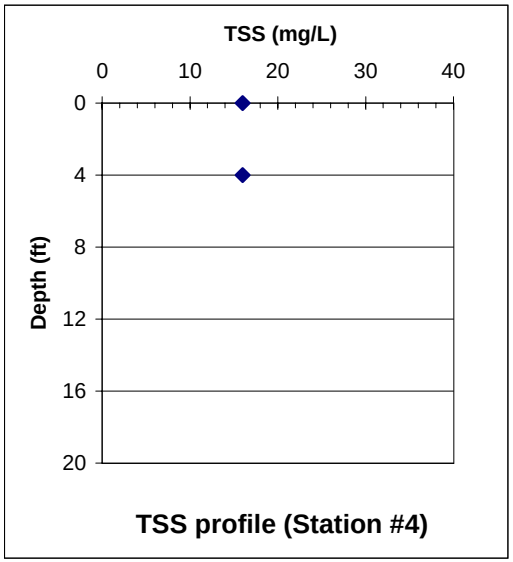
TSS (mg/L)
0
10
20
30
40
Depth (ft)
0
4
8
12
16
20
TSS profile (Station #4)

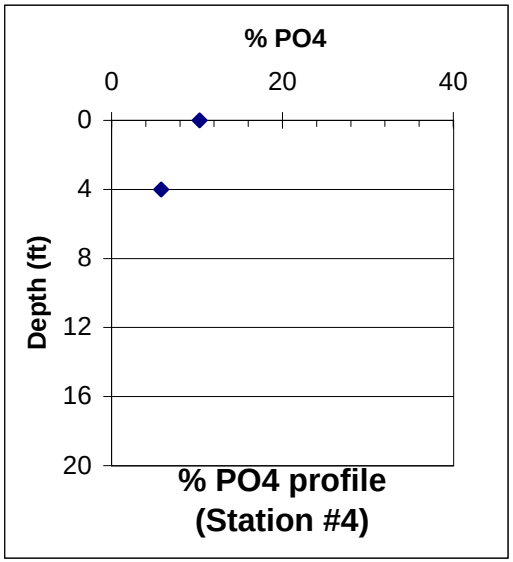
% PO4
0
20
40
Depth (ft)
0
4
8
12
16
20
% PO4 profile
(Station #4)

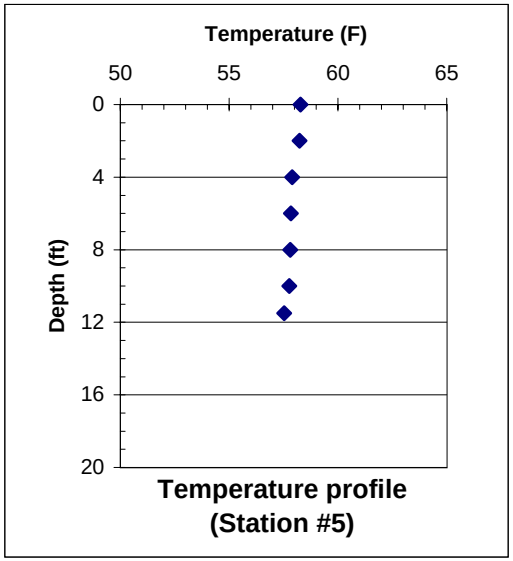

Temperature profile (Station #5)

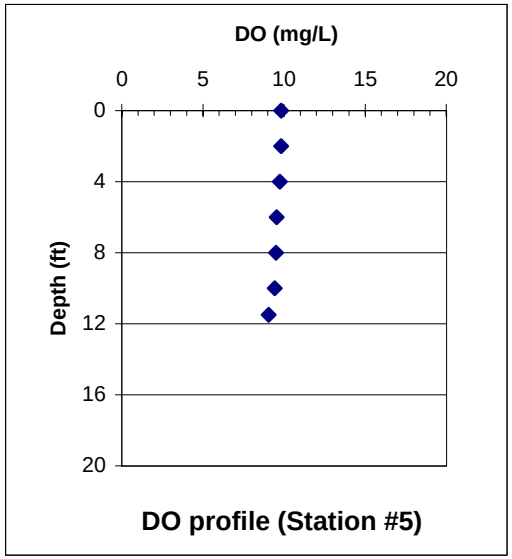

DO profile (Station #5)

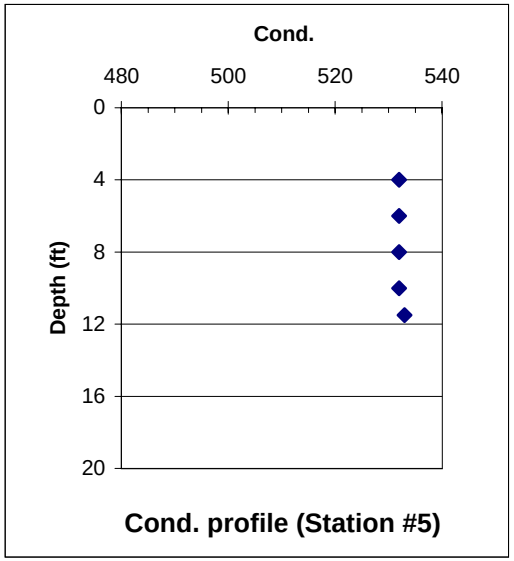

Cond. profile (Station #5)

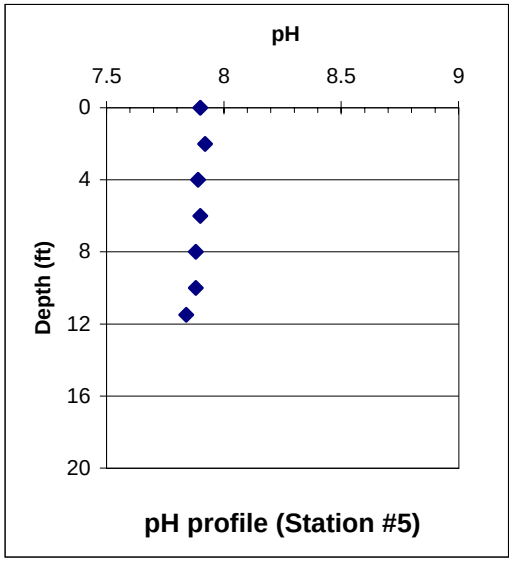

pH profile (Station #5)

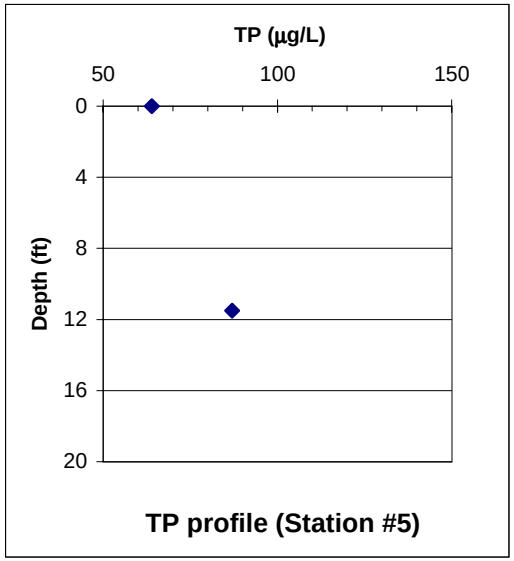

TP profile (Station #5)

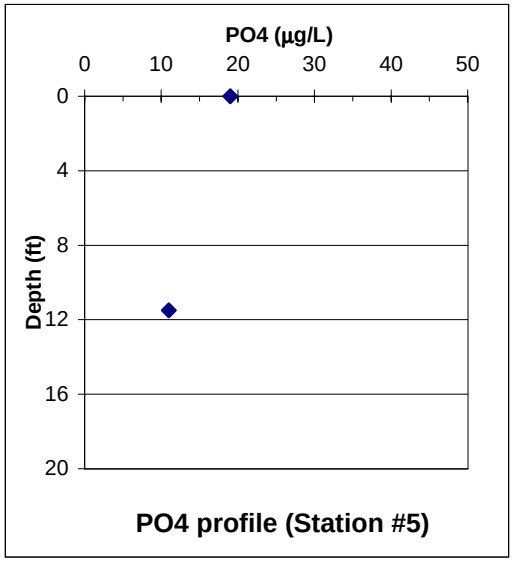

PO4 profile (Station #5)

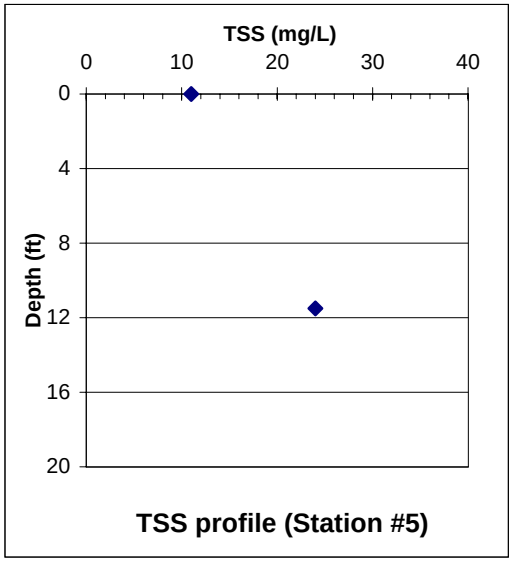
TSS (mg/L)
0
10
20
30
40
0
4
8
12
16
20
Depth (ft)
TSS profile (Station #5)

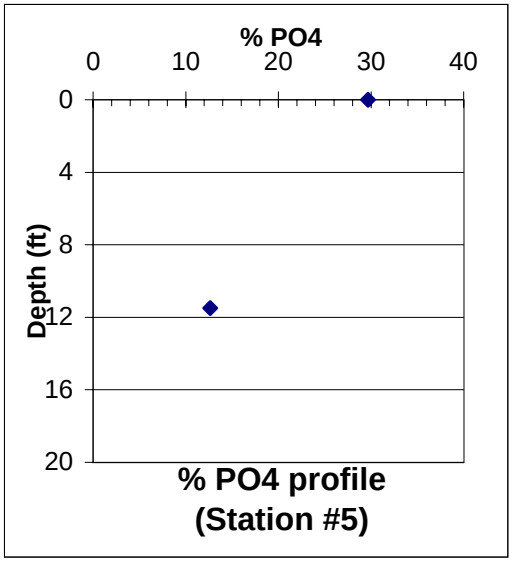
% PO4
0
10
20
30
40
0
4
8
12
16
20
Depth (ft)
% PO4 profile
(Station #5)