

Figure 3-5A. Stormwater Runoff to Arcadia Creek Stretches

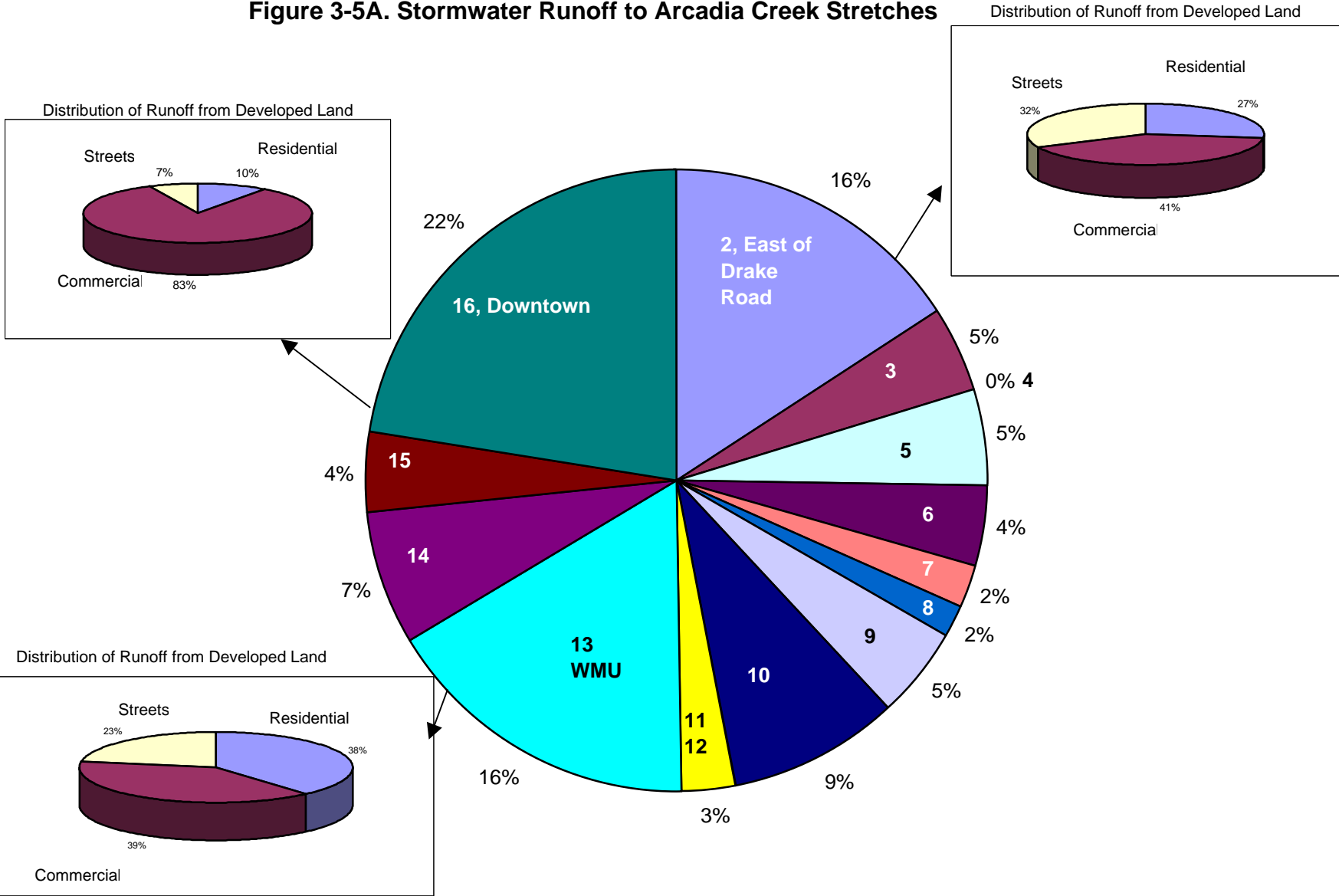


Figure 3-5B. Sediment Loading to Arcadia Creek Stretches

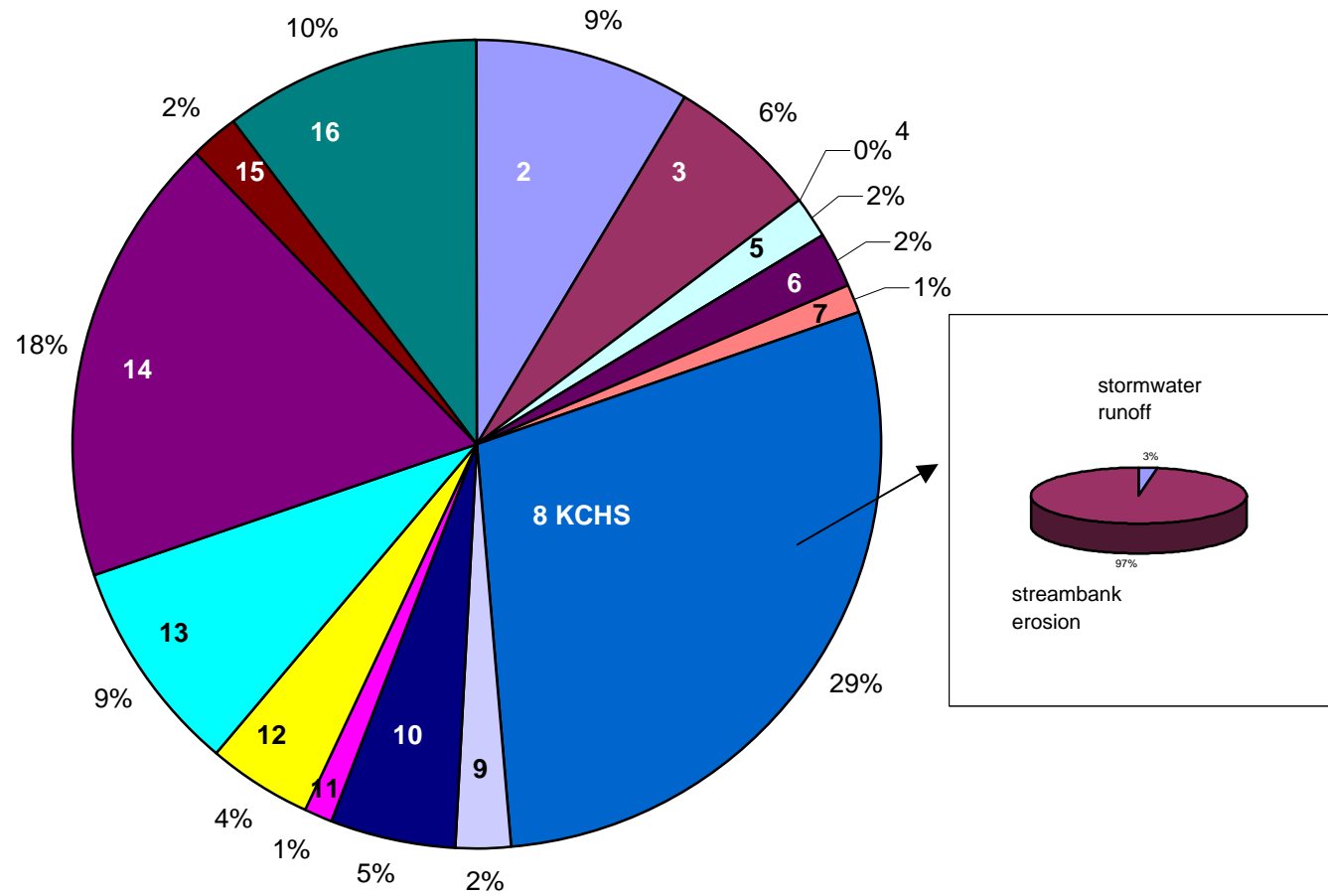


Figure 3-6A. Stormwater Runoff to Axtell Creek Stretches

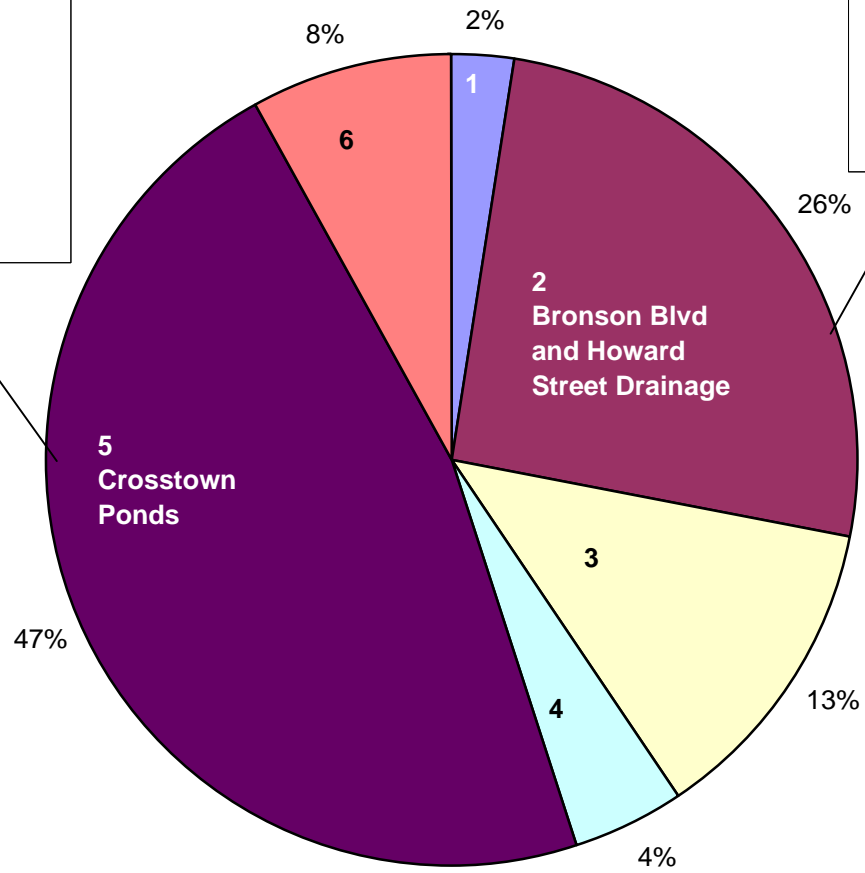
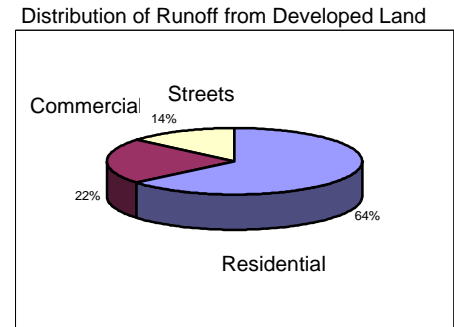
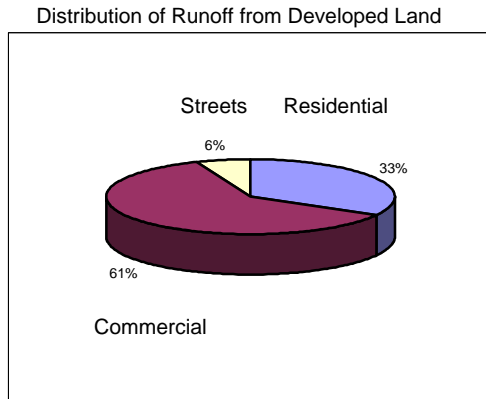


Figure 3-6B. Sediment Loading to Axtell Creek Stretches

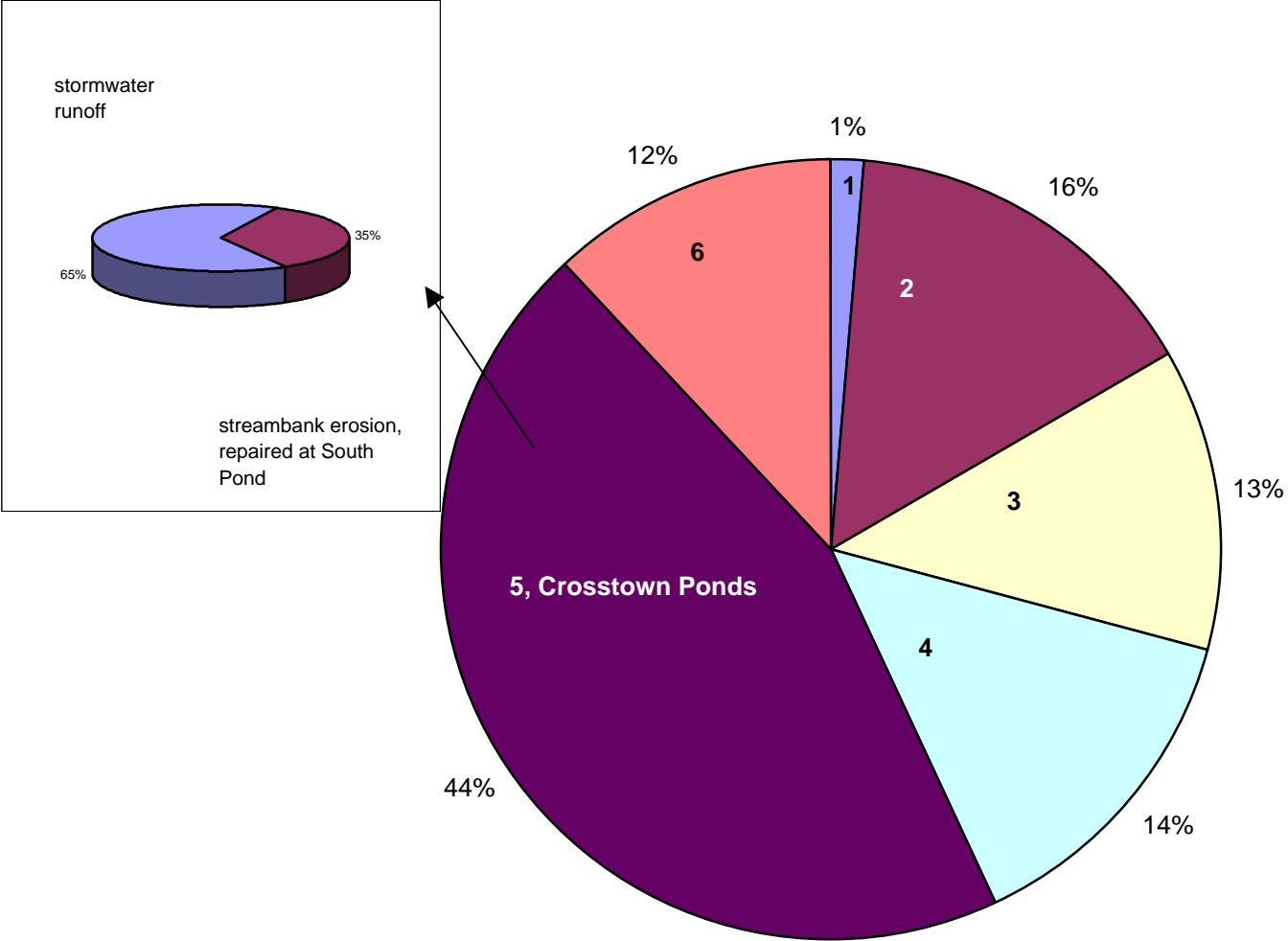


Figure 3-6C. Phosphorus Loading to Axtell Creek Stretches

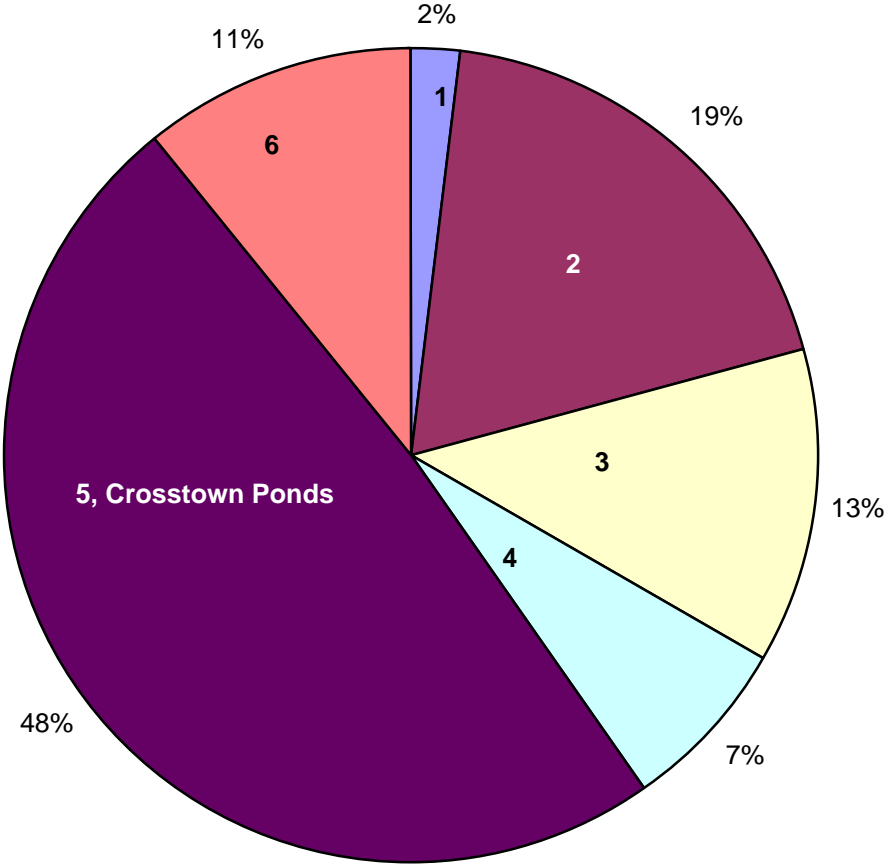


Figure 3-7A. Stormwater Runoff to Portage Creek Stretches

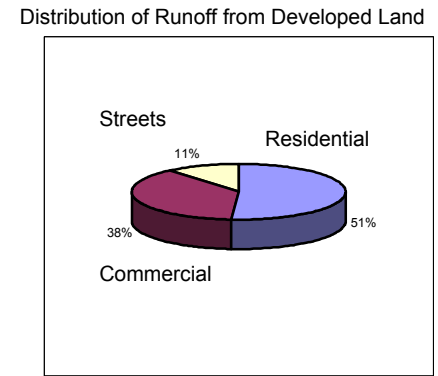
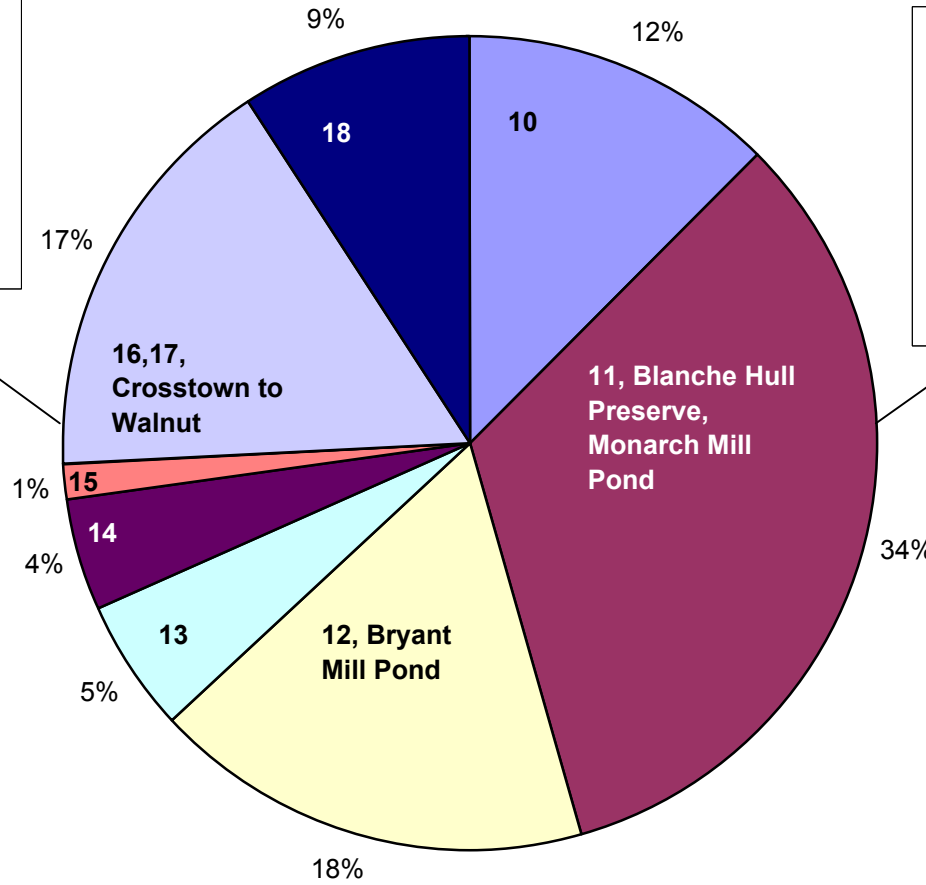
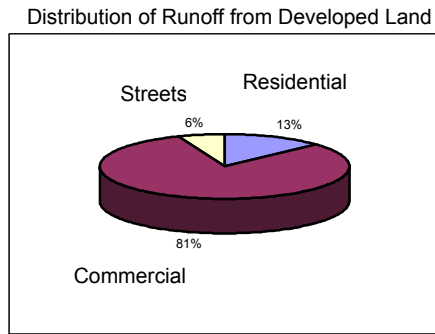


Figure 3-7B. Sediment Loading to Portage Creek Stretches

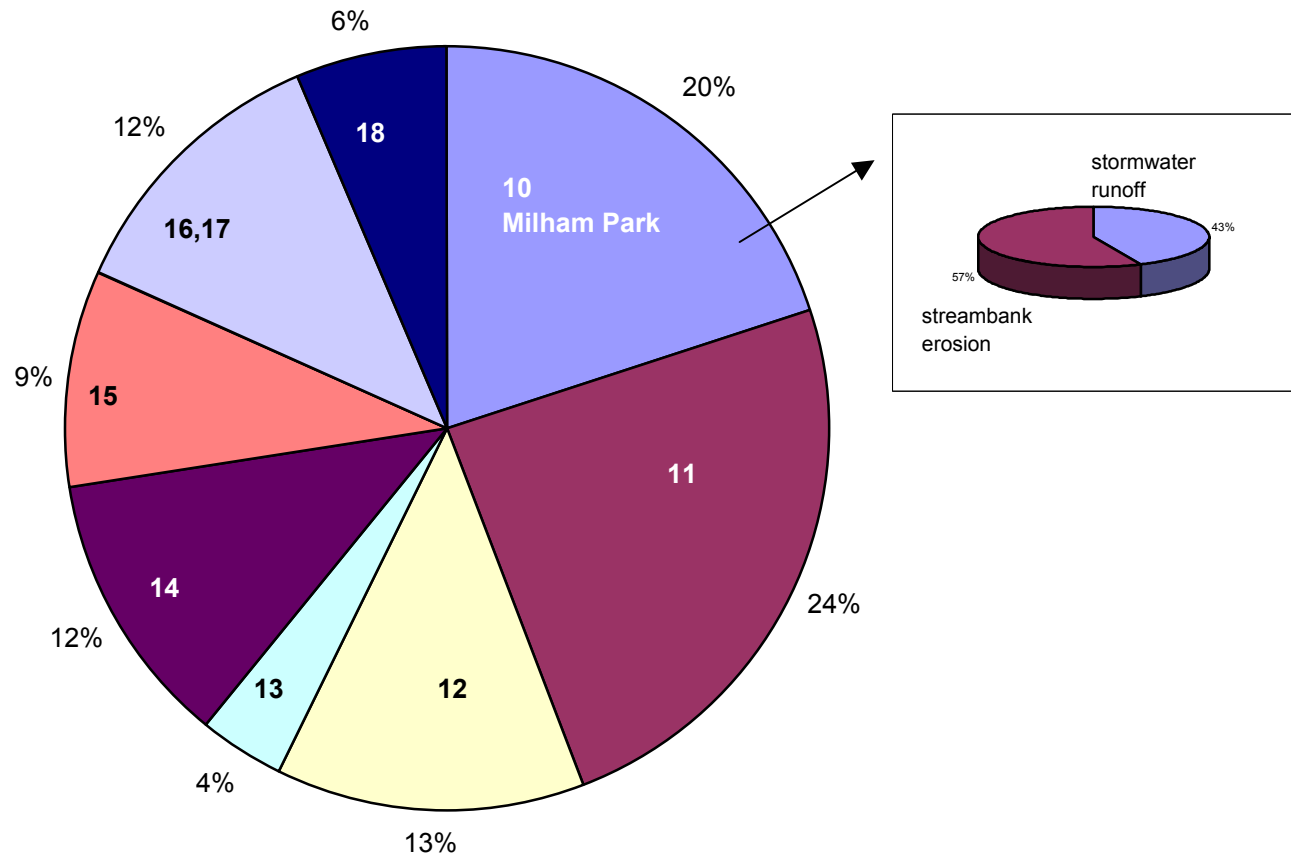
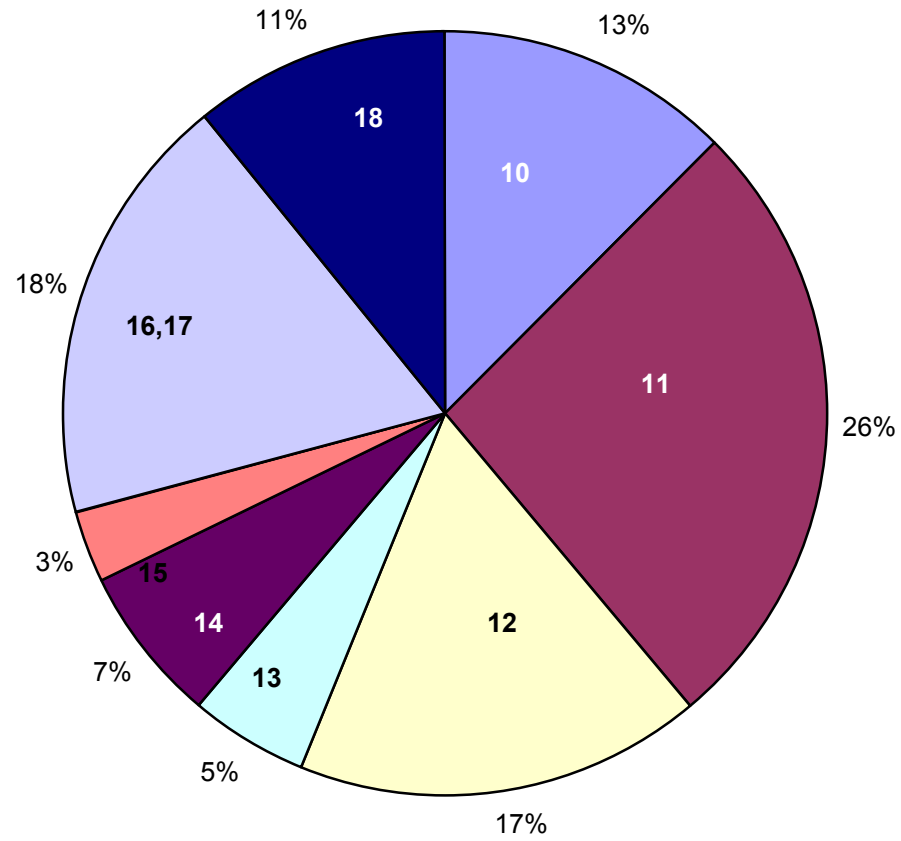
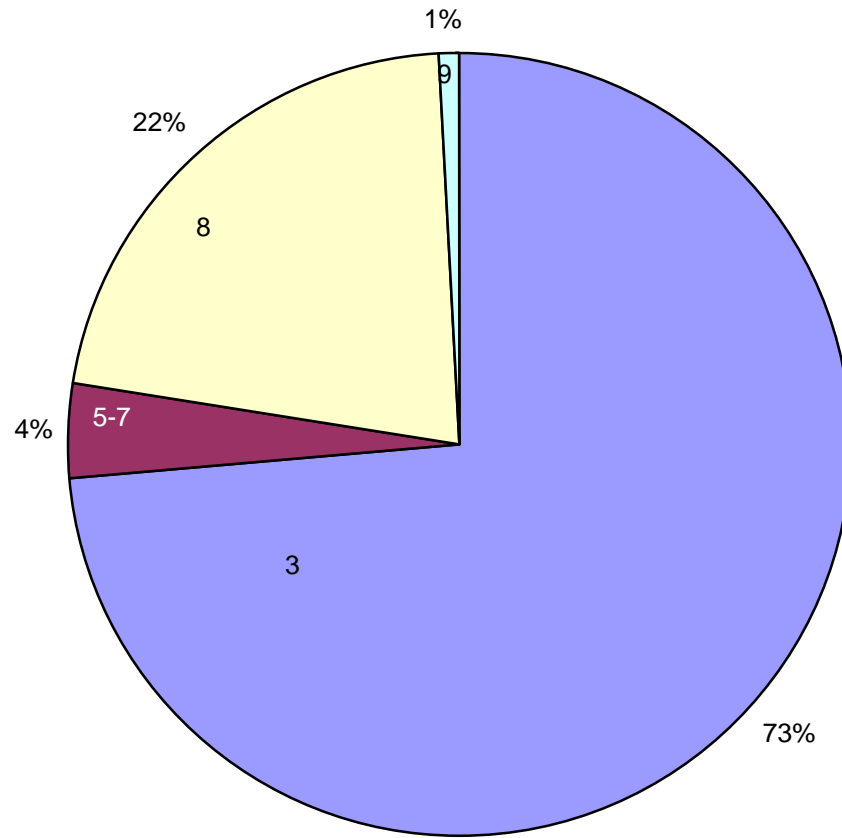


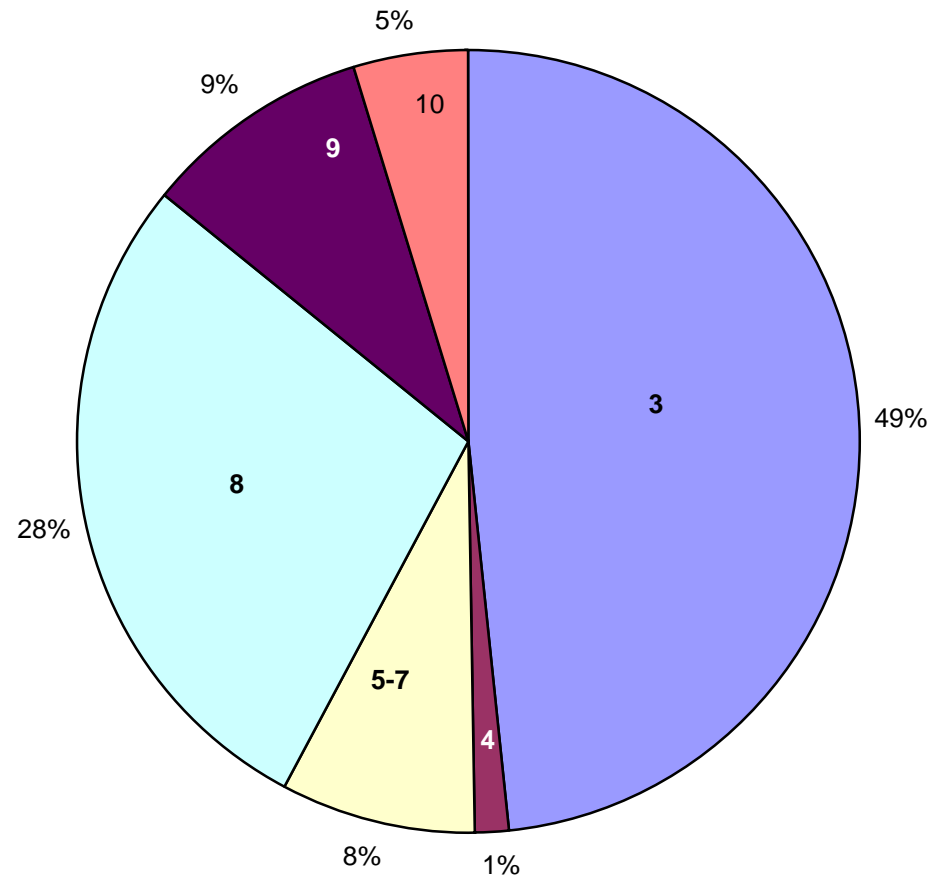
Figure 3-7C. Phosphorus Loading to Portage Creek Stretches



**Figure 3-8A. Stormwater Runoff to West Fork Stretches
(as percentage of mapped stretches only)**



**Figure 3-8B. Sediment Loading to West Fork Stretches
(as percentage of stretches with identified loads)**



**Figure 3-8C. Phosphorus Loading to West Fork Stretches
(as percentage of stretches with identified loads)**

